

 421 N 8th St, Sterling, KS 67579


1. Head **south** on **N 8th St** toward **W Washinton Ave** go 194 ft
total 194 ft

 2. Take the 1st **left** onto **W Washinton Ave** go 0.2 mi
total 0.2 mi
About 1 min


 3. Turn **right** at **KS-96 E/N Broadway Ave** go 11.0 mi
total 11.2 mi
Continue to follow KS-96 E
About 12 mins

 4. Slight **right** at **W Ave H** go 0.1 mi
total 11.4 mi


 5. Turn **left** at **S Nickerson St** go 0.3 mi
total 11.7 mi
About 2 mins


 6. Turn **right** at **KS-96 E/E Railroad Ave** go 8.3 mi
total 20.0 mi
Continue to follow KS-96 E
About 9 mins

 7. Take the **4th Ave** exit go 0.2 mi
total 20.2 mi

 8. Turn **left** at **W 4th Ave** go 3.5 mi
total 23.7 mi
About 8 mins

 9. Turn **right** at **N Plum St** go 0.8 mi
total 24.5 mi
About 2 mins

 10. Turn **right** at **E Ave East** go 0.1 mi
total 24.6 mi
Destination will be on the right

 400 E Ave East, Hutchinson, KS 67501

These directions are for planning purposes only. You may find that construction projects, traffic, weather, or other events may cause conditions to differ from the map results, and you should plan your route accordingly. You must obey all signs or notices regarding your route.

Map data ©2010 Google

Directions weren't right? Please find your route on maps.google.com and click "Report a problem" at the bottom left.